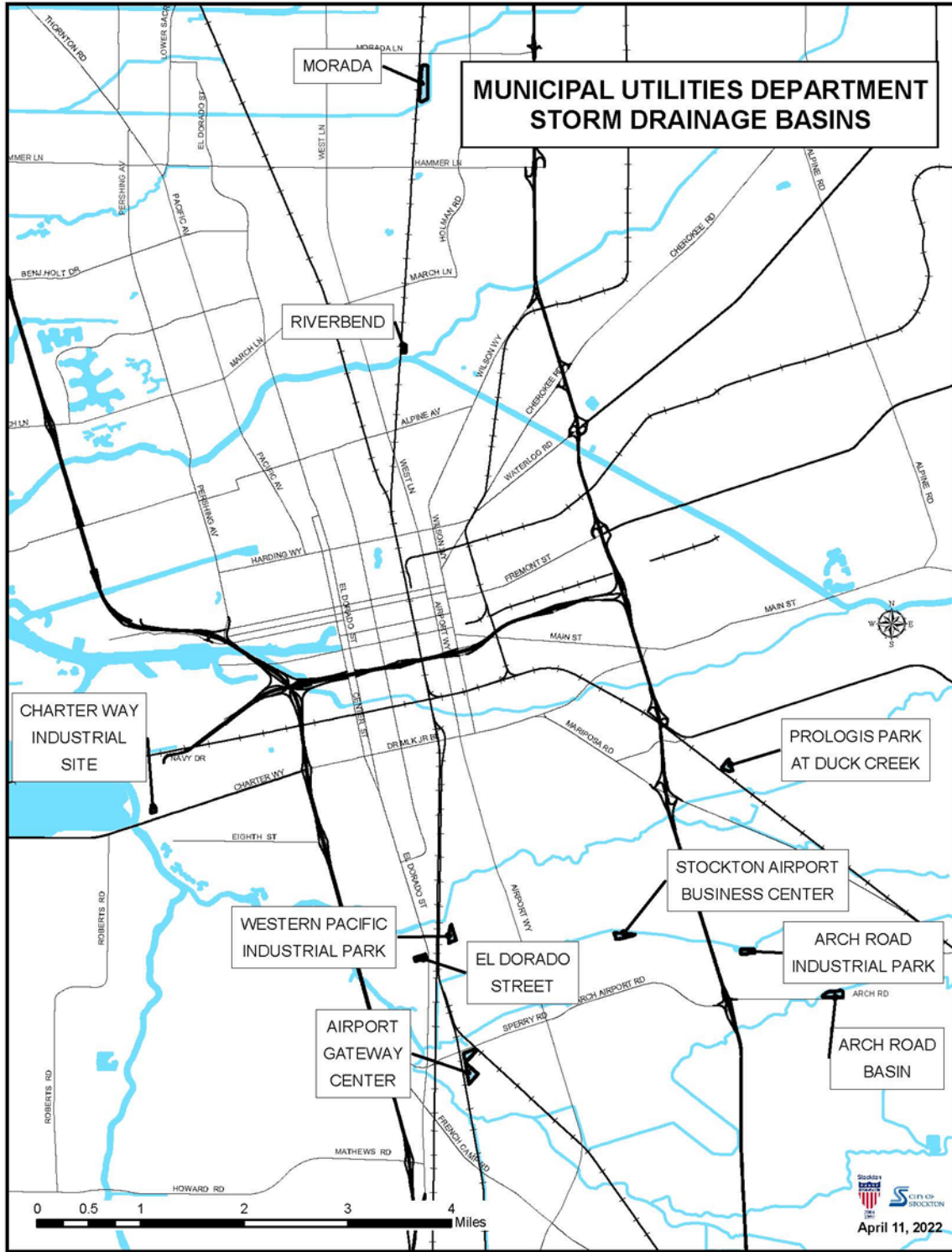


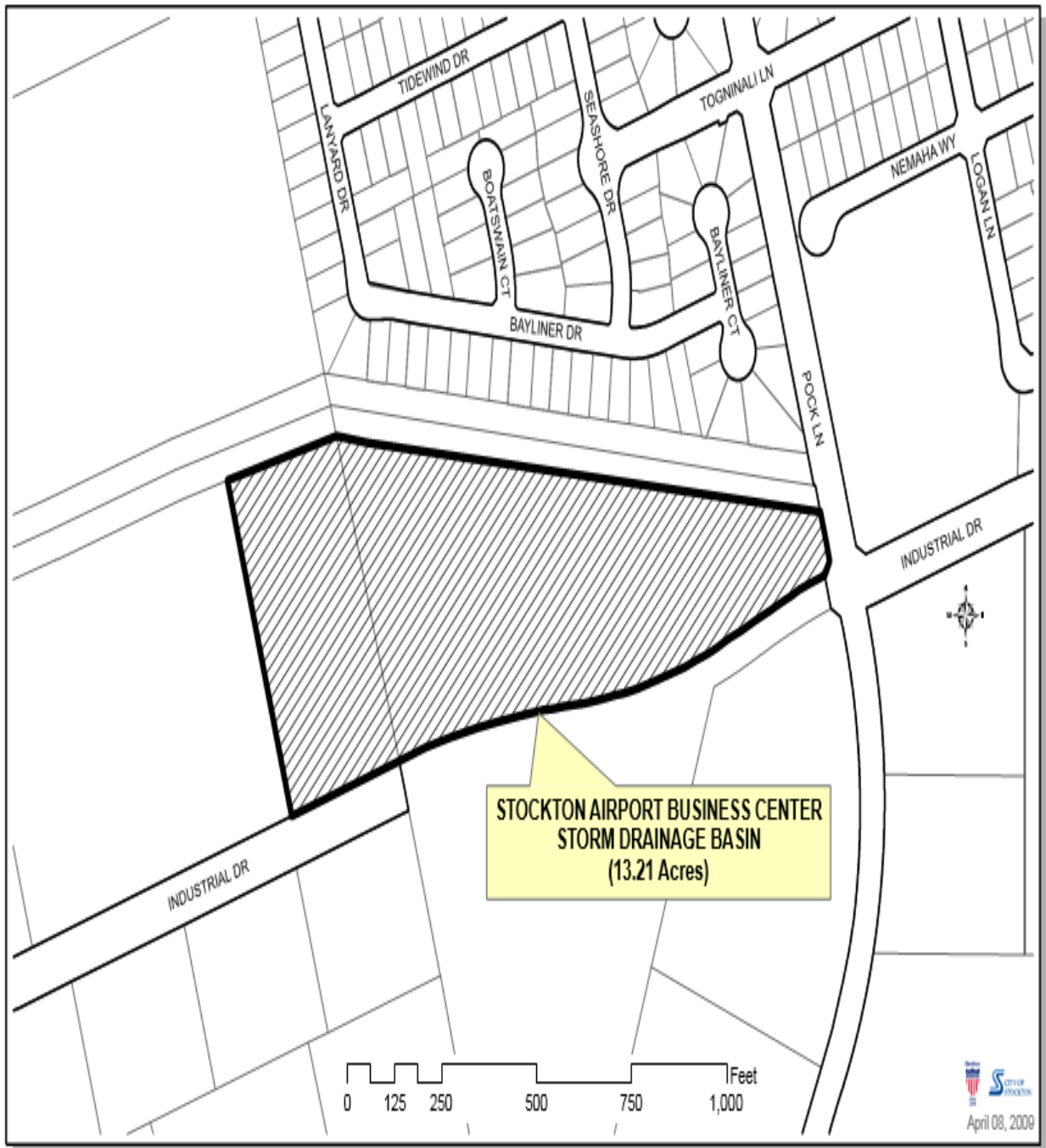
ATTACHMENT 1– MAPS

- 1 – 1 VICINITY MAP
- 1 – 2 LOCATION MAP FOR STOCKTON AIRPORT BUSINESS CENTER STORM DRAINAGE BASIN
- 1 – 3 LOCATION MAP FOR ARCH ROAD INDUSTRIAL PARK STORM DRAINAGE BASIN
- 1 – 4 LOCATION MAP FOR CHARTER WAY INDUSTRIAL SITE STORM DRAINAGE BASIN
- 1 – 5 LOCATION MAP FOR WESTERN PACIFIC INDUSTRIAL PARK STORM DRAINAGE BASIN
- 1 – 6 AIRPORT GATEWAY CENTER STORM DRAINAGE BASIN
- 1 – 7 RIVERBEND STORM DRAINAGE BASIN
- 1 – 8 PROLOGIS PARK AT DUCK CREEK STORM DRAINAGE BASIN
- 1 – 9 MORADA STORM DRAINAGE BASIN
- 1 – 10 LOCATION MAP FOR ARCH ROAD STORM DRAINAGE BASIN
- 1– 11 LOCATION MAP FOR EL DORADO ROAD STORM DRAINAGE BASIN

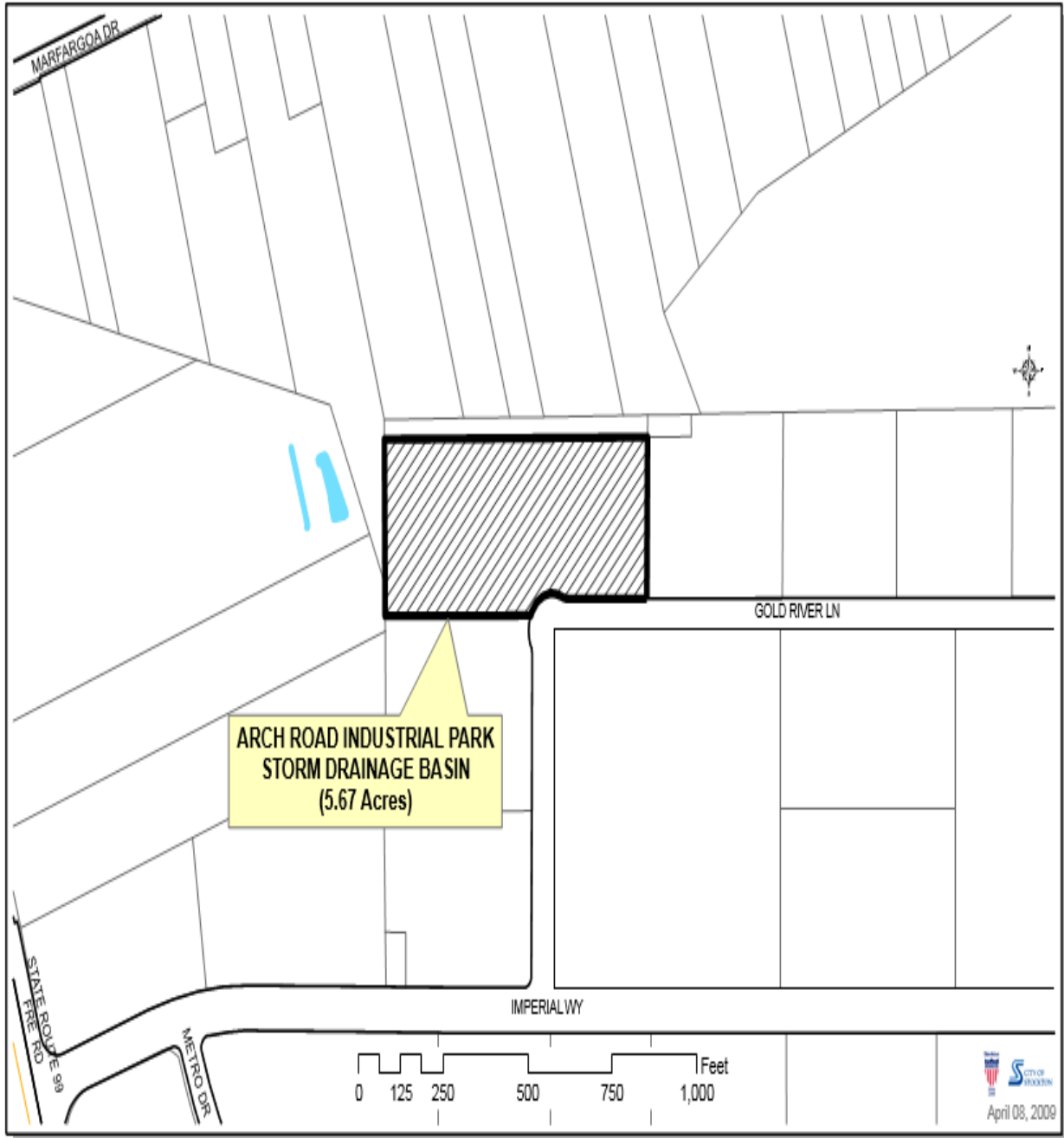
**ATTACHMENT 1-1
(VICINITY MAP IN THE BACKGROUND/GENERAL NATURE OF
SERVICE)**



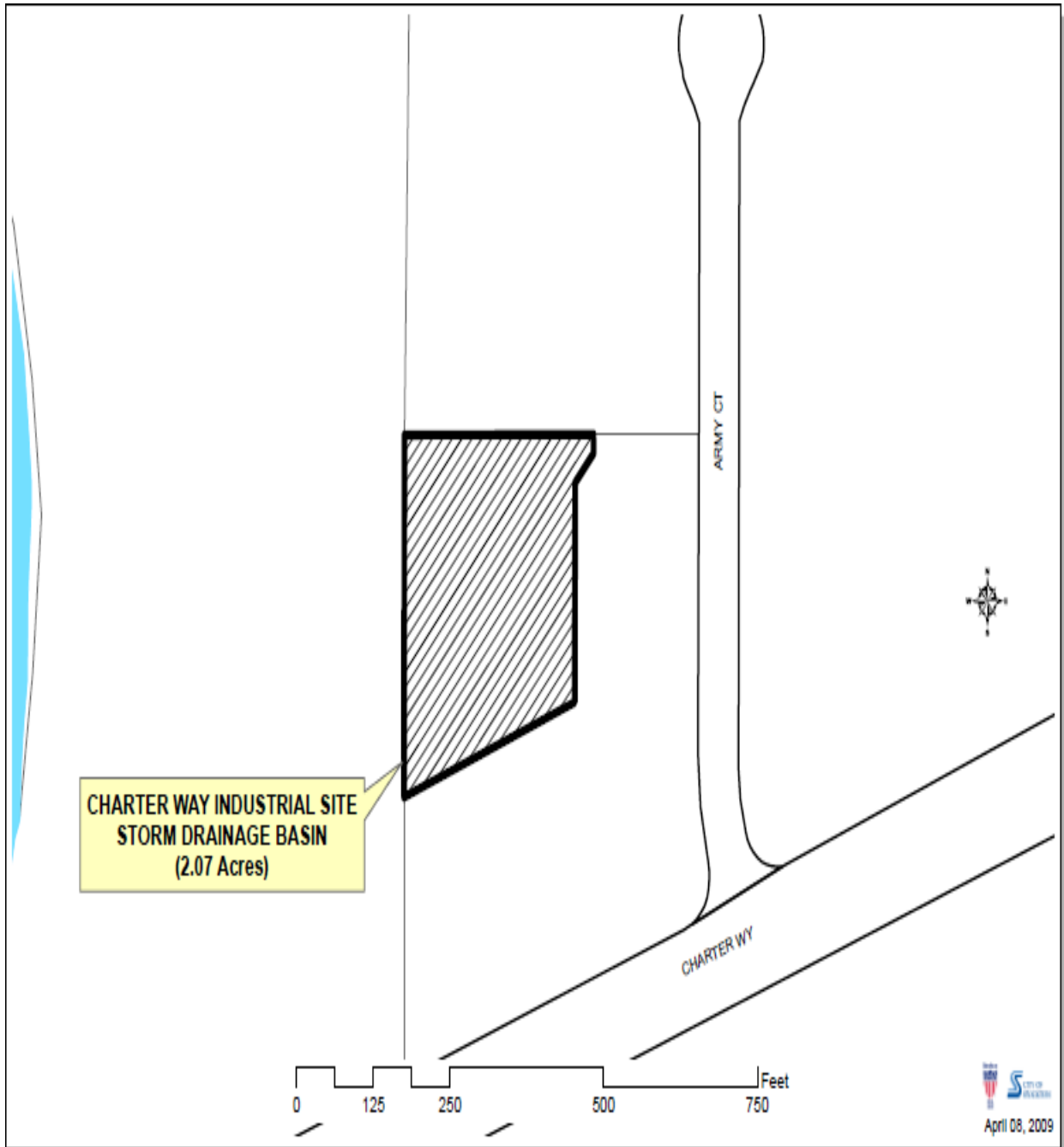
**ATTACHMENT 1-2
(BID ITEMS 1-5 IN THE SCOPE OF WORK)**



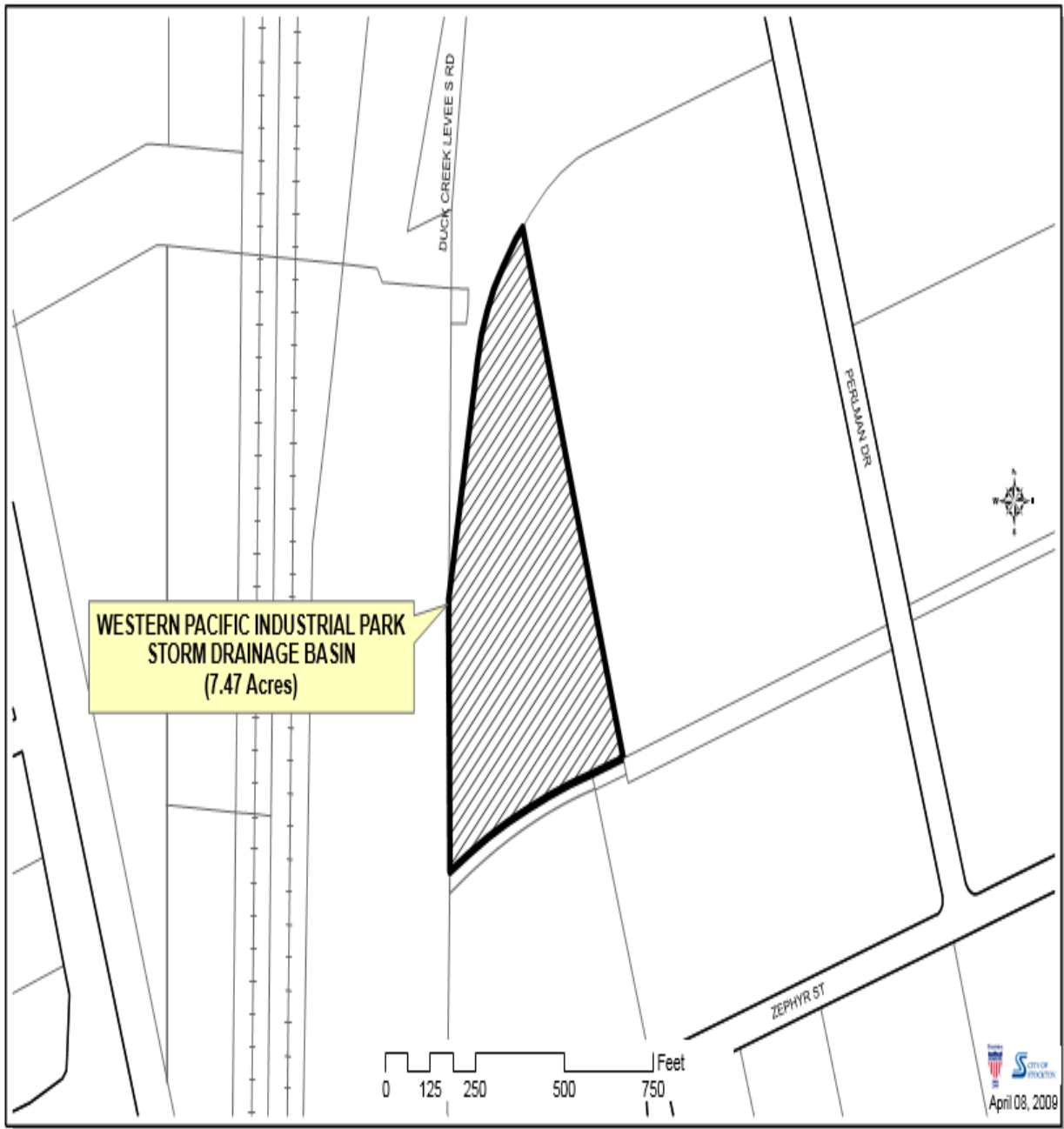
ATTACHMENT 1-3
(BID ITEMS 6-10 IN THE SCOPE OF WORK)



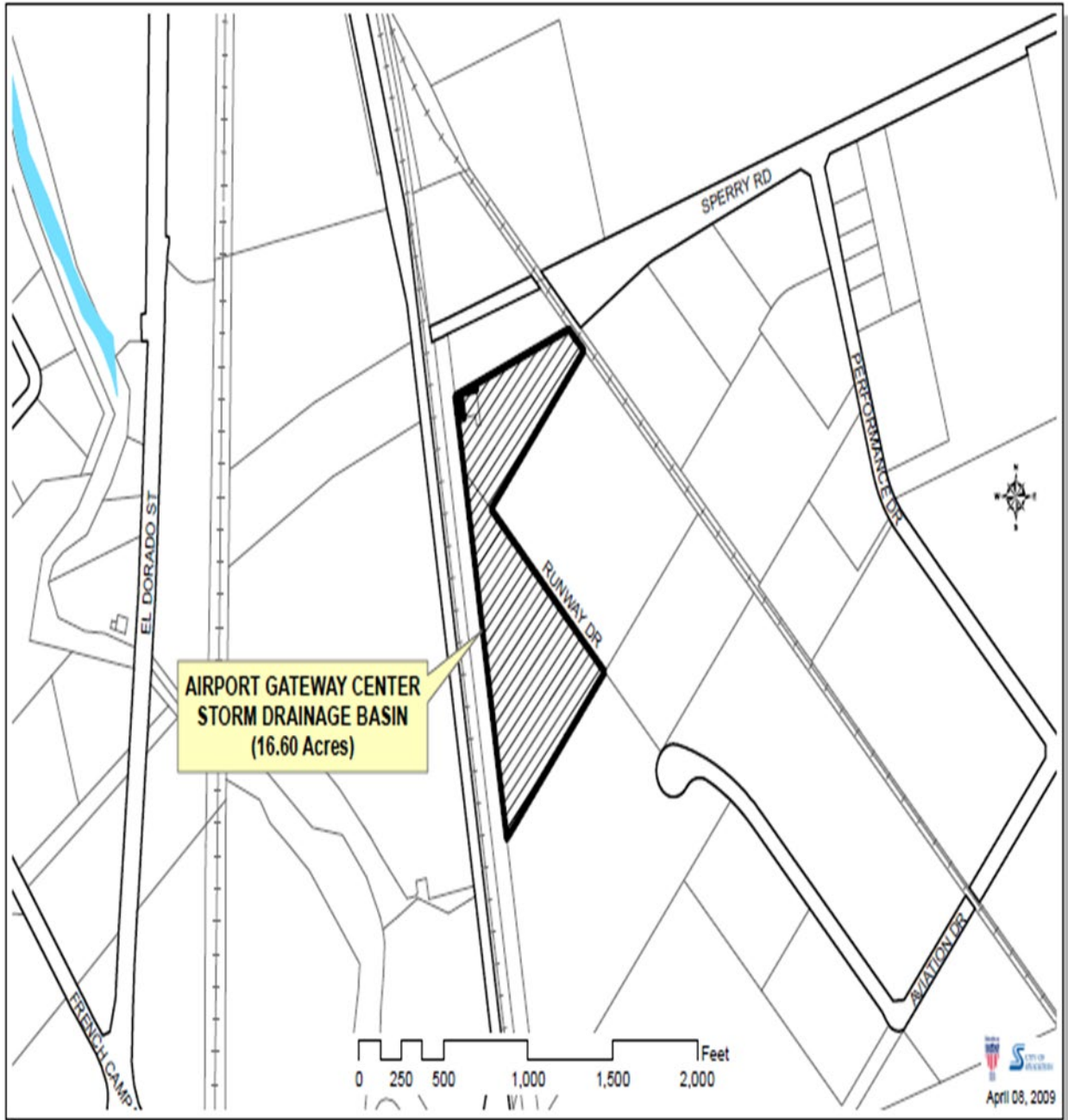
ATTACHMENT 1-4
(BID ITEMS 11-15 IN THE SCOPE OF WORK)



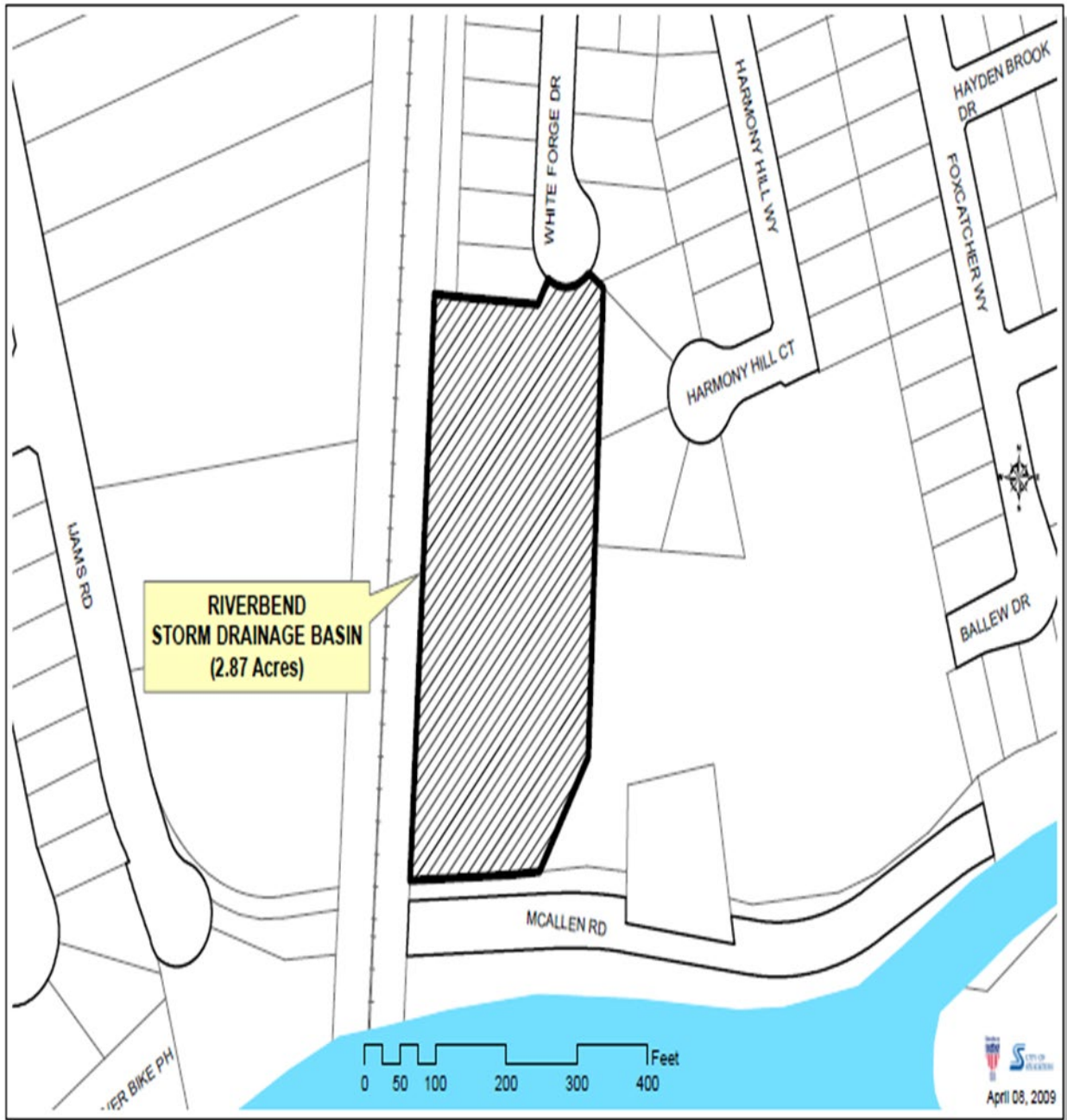
**ATTACHMENT 1-5
(BID ITEMS 16-20 IN THE SCOPE OF WORK)**



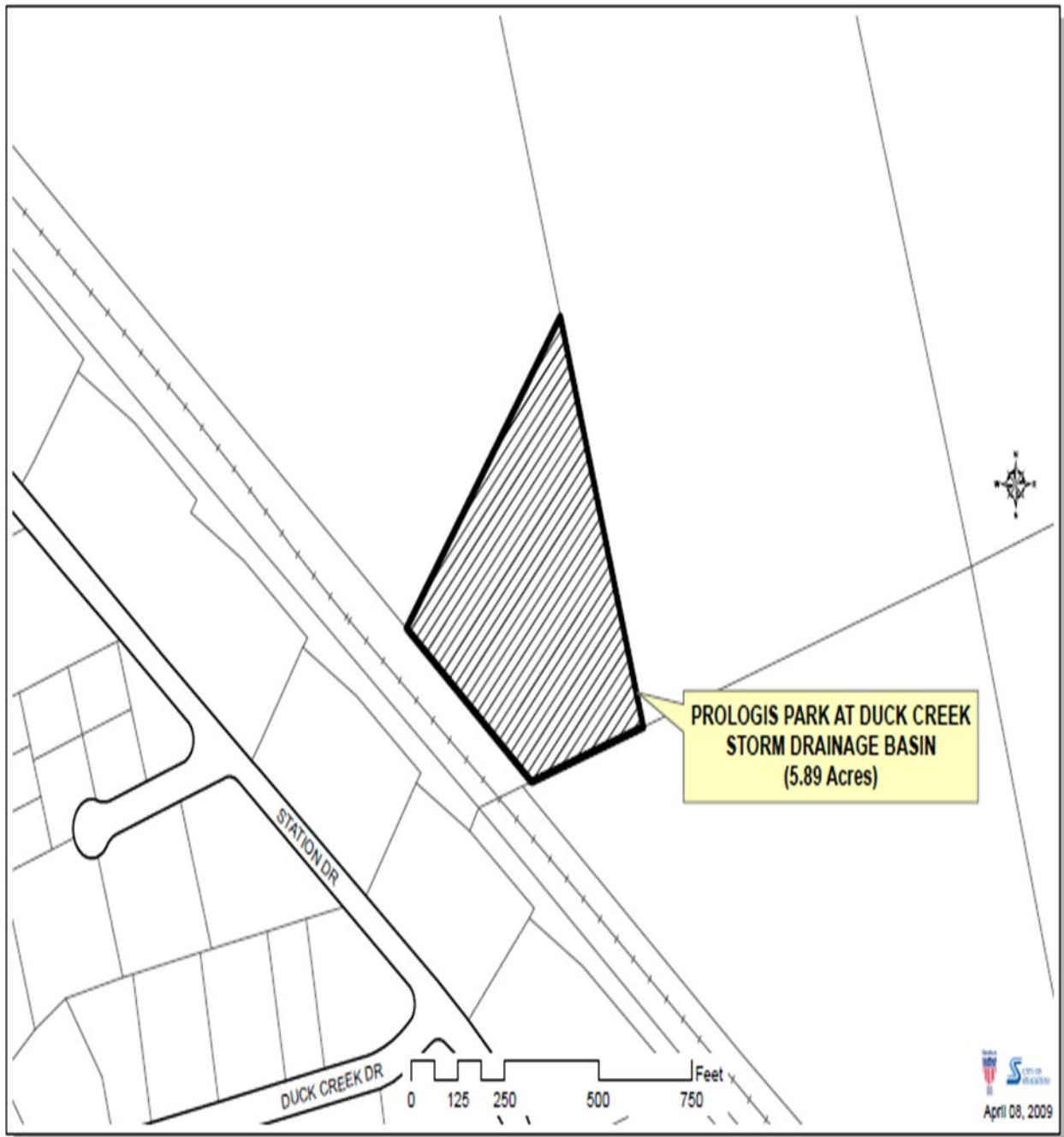
ATTACHMENT 1-6
(BID ITEMS 21-25 IN THE SCOPE OF WORK)



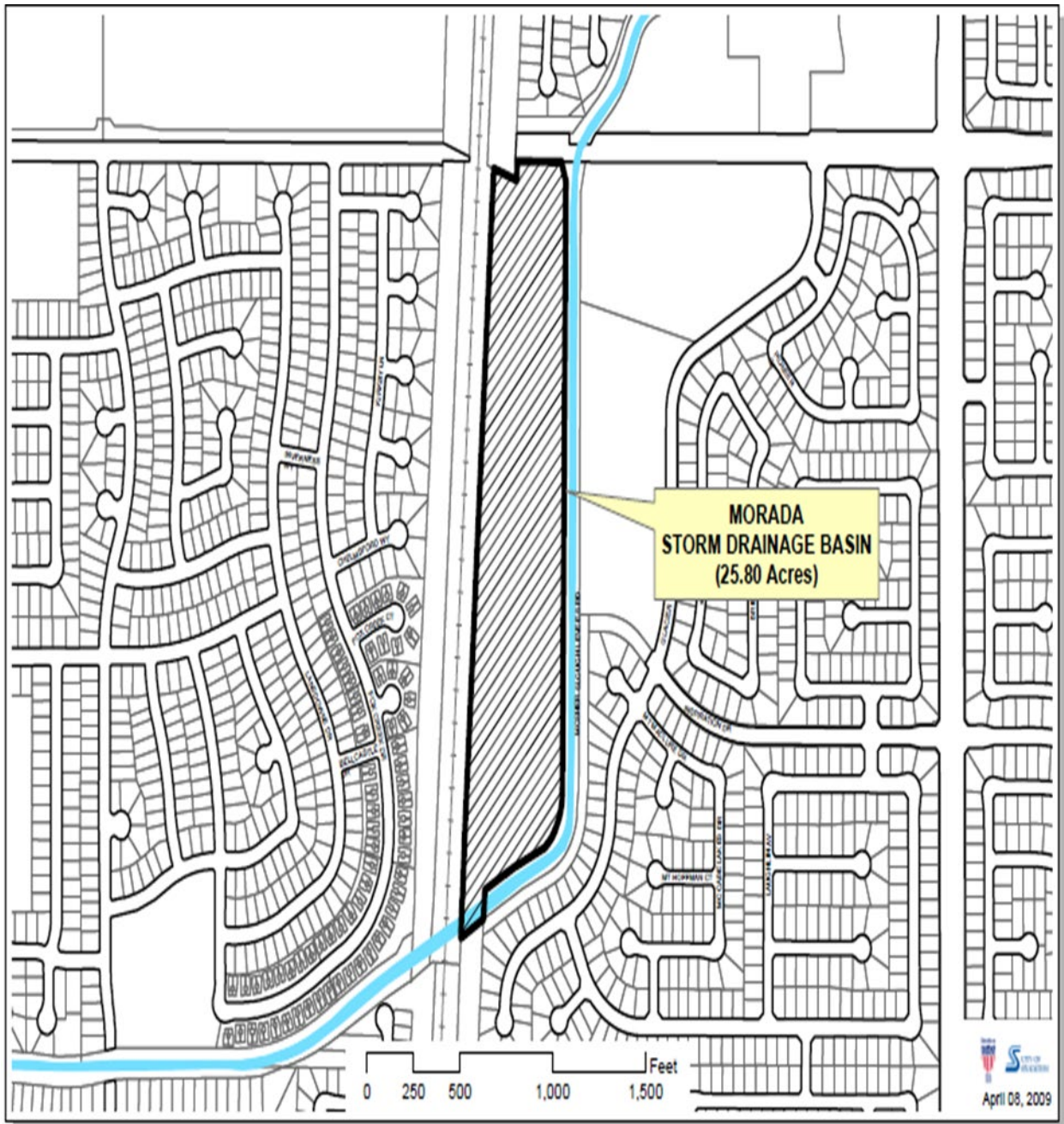
**ATTACHMENT 1-7
(BID ITEMS 26-31 IN THE SCOPE OF WORK)**



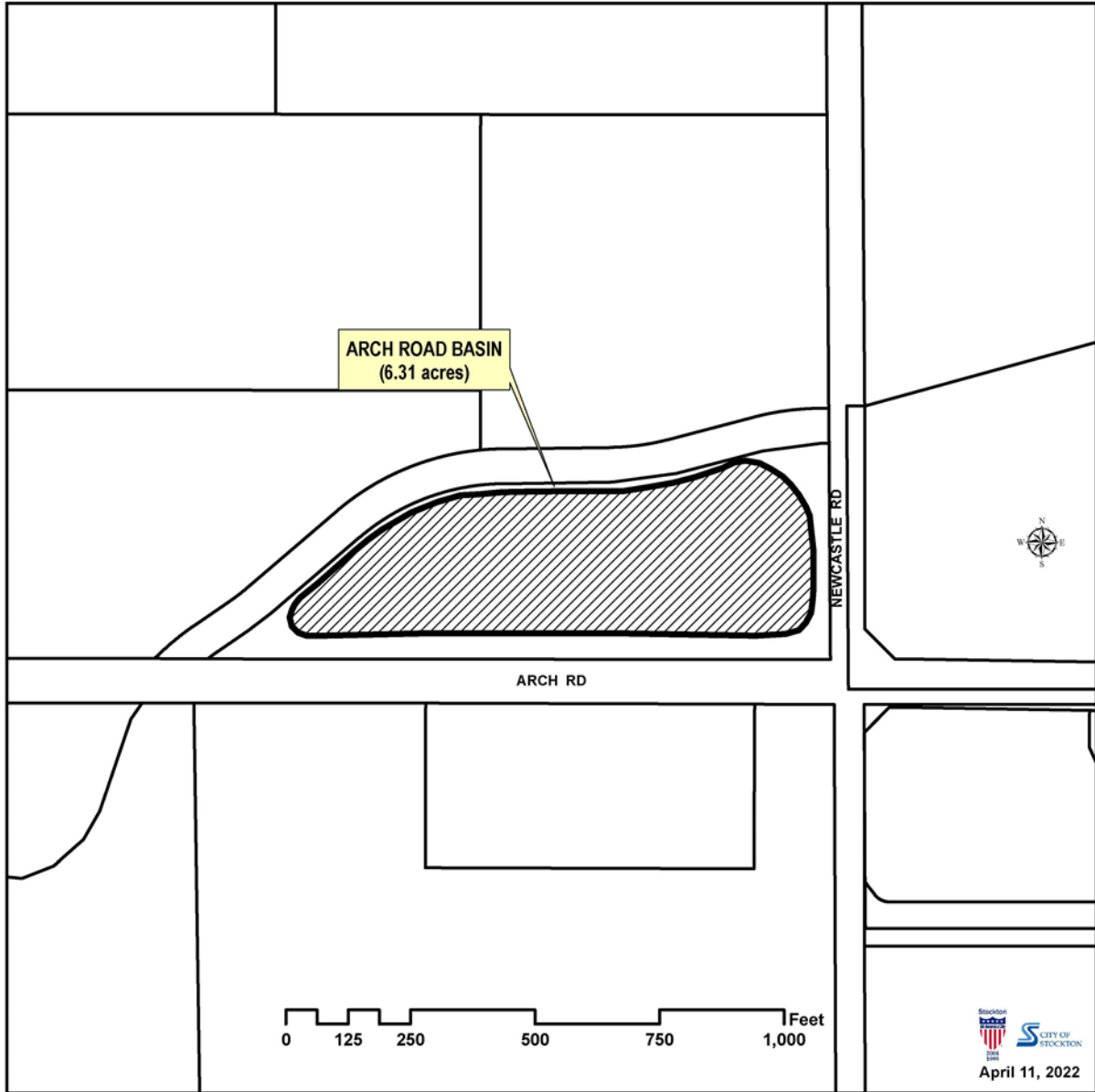
**ATTACHMENT 1-8
(BID ITEMS 32-36 IN THE SCOPE OF WORK)**



ATTACHMENT 1-9
(BID ITEMS 37-41 IN THE SCOPE OF WORK)



ATTACHEMENT 1-10
(BID ITEMS 42-46 IN THE SCOPE OF WORK)



ATTACHMENT 1-11
(BID ITEMS 47-51 IN THE SCOPE OF WORK)

